


Arrowhead HOG 5104

10 for '25 Challenge - - - Win \$250

1)



"BAD WATER SPRINGS" water tower in Goldfield Ghost Town

4650 N Mammoth Mine Road, Apache Junction, AZ

<https://maps.app.goo.gl/8m58UNL7MhSAKAKZ9>

2)



"Giant Cowboy Spurs:

Located on Hwy 93 frontage road, 1/3 mile north of Mobil station at Vulture Mine Road in Wickenburg

<https://maps.app.goo.gl/9HBhNcqu62JbPmKy8>

3)



I am changing this challenge so as to avoid any problems. Read the captions on the attached photos. Any one of these three locations will be accepted. The easiest to find will be the fire station in Jerome. Just be careful in Jerome. It's hilly and there's a lot of traffic at times

Jerome Fire Station. This is on the Nain Street in Town and easy to find.



Gold King Mine This sign is on the way to the Jerome Ghost Town site. It's flat where the sign is on pavement with room to turn around



Ghost Town This sign on the truck tanker is where the pavement ends. Turn right and turn around your photo. It's hilly here so be aware.

Search Google map for: qv49+ff jerome, AZ
<https://maps.app.goo.gl/SLGgkGLdiQRvrs2FA>

4)




Black Excavator Bucket, across the street from the Diner
 103 Main Street, Bagdad, AZ
<https://maps.app.goo.gl/iGio27kD91us4Btr6>

5)




Anthem Veterans Memorial
 41703 N Gavilan Peak Pkwy, Anthem, AZ 85086
<https://maps.app.goo.gl/XXRR6P5bfJ1pbRjZ8>

6)



World's Largest Kokopelli
 1620 AZ-260, Camp Verde, AZ 86322
<https://maps.app.goo.gl/DcQaKa1a8mfZz9uA8>
 32' Tall....You can't miss it!

7)



Historic Gillespie Dam Bridge

S Old US Hwy 80, Arlington, AZ 85322

<https://maps.app.goo.gl/Sc8eyT89BqdoHNAY9>

Watch out for road construction on the way to this bridge.

8)



Painted Rock Petroglyph Site

Address: 2XF2+2R, Rocky Point Rd, Dateland, AZ

<https://maps.app.goo.gl/aAMAbbXSwtRcvTX47>

This site is 13 miles west of Gila Bend on I-8(Exit 102) then 11 miles north. Take a picture at this sign as it's on pavement. If you go on to the site, there's about 1 block of gravel to the parking lot, also gravel. Be careful but worth the trip

9)



Tom Mix Memorial

<https://maps.app.goo.gl/oBtxJ9w24imdarvX6>

Florence, AZ

10)



HOB0 Joe in Buckeye, AZ

109 S 5th St, Buckeye, AZ 85326



<https://maps.app.goo.gl/G3hTvexRhZWRGGyq7>

Rules and Other Information



Scan the QR code to the left. It will display a map of all 10 sites needed.
Clicking each map location will give you a map to that location.

OR CLICK ON ONE OF THE LINKS BELOW

- 1) Starting Date is April 1st, 2025. Challenge ends on November 15, 2025.
- 2) Each photo of the 10 sites must include you in front of the site.
(NO Cheating! This is for fun, let's keep it that way)
- 3) Submit photos on an email to both Win Hillebert at: JWHillebert@gmail.com
and Terry Smith at: Terr2.Smith50@gmail.com
(Multiple photos on your email is allowed.)
- 4) All locations are less than 110 miles from Arrowhead HD
- 5) Collect all 10 for '25 stops to be entered into a drawing for \$250.
(Need not be present for the drawing.)
- 6) Questions? Contact Terry Smith or Win Hillebert

https://maps.app.goo.gl/7hN4omMCwJvf2ZMR8?q_st=j

https://maps.app.goo.gl/7hN4omMCwJvf2ZMR8?q_st=im